

2026 Sno*Drift Rally

Saturday, February 7, 2026



Saturday Stages

Competitor Edition



AMERICAN RALLY
ASSOCIATION®

PRESENTED BY  Kubota

Table of Contents

- Competition Itinerary
- Tech Inspection Form
- Map/Instructions to Tech
- Route Book pages 1 - 53
- Stage Times Chart
- SOS Sign/OK Sign

2026 Sno*Drift Rally, Saturday

Competition Itinerary

cars

START Leg 2

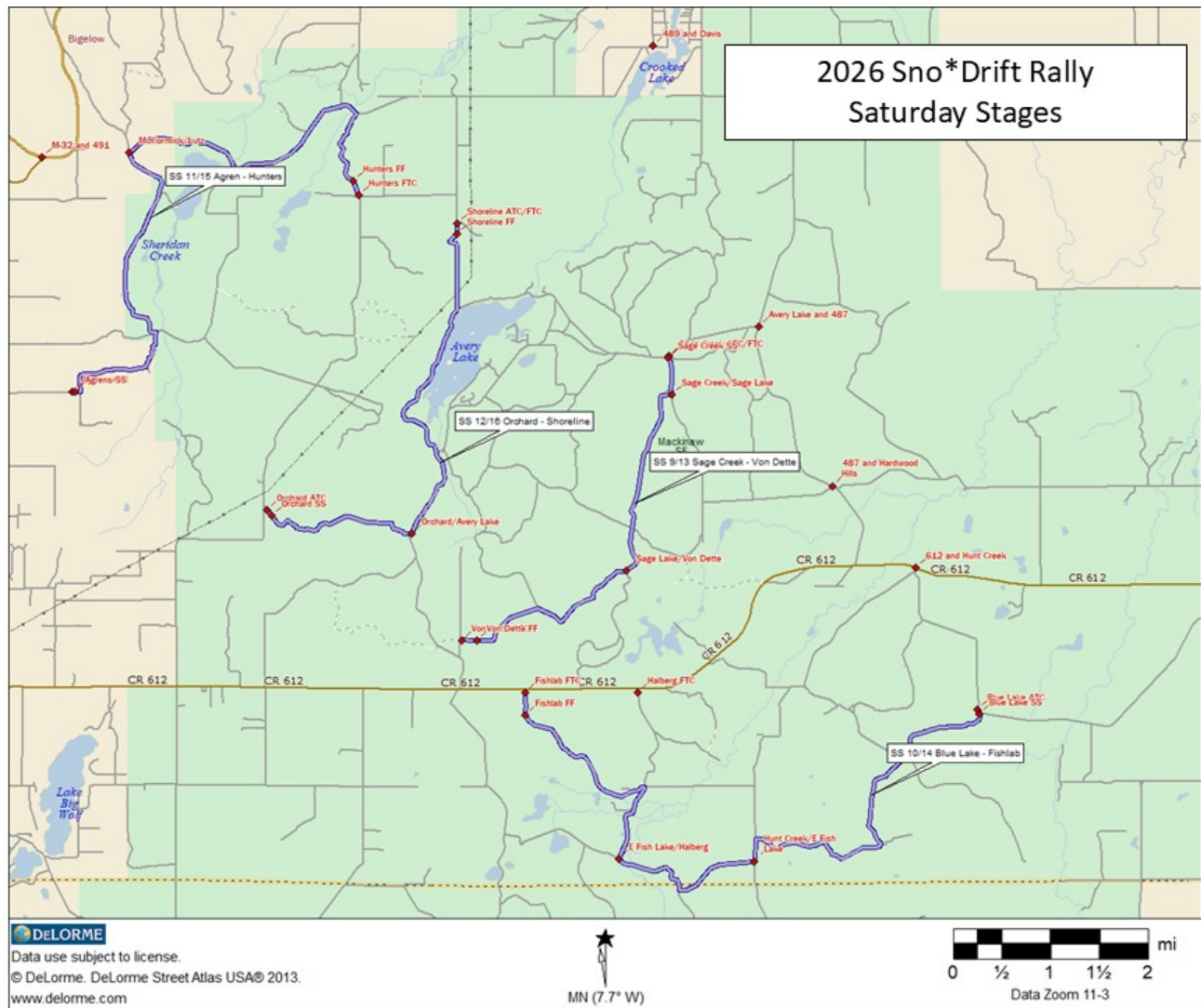
Saturday, February 7, 2026

TC	LOCATION	SS DIST	TRANSIT DIST	TOTAL DIST	LATENESS TIME	TRANSIT TIME	FIRST CAR DUE
8B	MTC Out Briley Park						11:00
	Distance to next refuel	(25.01)	(32.72)	(57.73)			
9	Transit to Sage Creek ATC		6.69	6.69		0:14	11:14
SS 9	Sage Creek - Von Dette	4.42			0:07		11:17
10	Transit to Blue Lake ATC		7.68	12.10		0:17	11:41
SS 10	Blue Lake - Fishlab	8.01			0:13		11:44
11	Transit to Agrens ATC		9.54	17.55		0:20	12:17
SS 11	Agrens - Hunter	7.24			0:12		12:20
12	Transit to Orchard ATC		3.68	10.92		0:10	12:42
SS 12	Orchard - Shoreline	5.34			0:09		12:45
	Transit to Atlanta High School RGC In		4.70	10.04		0:14	13:08
12A	RGC In Atlanta High School In						13:08
12B	RGC In Atlanta High School Out					0:15	13:23
	Tech Zone. Regrouping and Service		0.43	0.43			13:23
12C	Service Out Atlanta High School					0:30	13:53
RZ 2	Refuel (time is included on next transit)						
	Distance to next refuel	(19.67)	(29.28)	(48.95)			
13	Transit to Sage Creek ATC		6.18	6.18		0:18	14:11
SS 13	Sage Creek - Von Dette	4.42			0:07		14:14
14	Transit to Blue Lake ATC		7.68	12.10		0:17	14:38
SS 14	Blue Lake - Fishlab	8.01			0:13		14:41
15	Transit to Agrens ATC		9.54	17.55		0:20	15:14
SS 15	Agrens - Hunter	7.24			0:12		15:17
	Transit to Atlanta High School RGC In		5.45	12.69		0:12	15:41
15A	RGC In Atlanta High School In						15:41
15B	RGC In Atlanta High School Out					0:15	15:56
	Tech Zone. Regrouping and Service		0.43	0.43			15:56
15C	Service Out Atlanta High School					0:20	16:16
RZ 3	Refuel (time is included on next transit)						
	Distance to next refuel	(5.34)	(14.89)	(20.23)			
16	Transit to Orchard ATC		9.13	9.13		0:21	16:37
SS 16	Orchard - Shoreline	5.34			0:09		16:40
	Shoreline FTC to Briley Park MTC		5.76	11.10		0:14	17:03
16A	MTC In Briley Park						17:03

Leg 2 Totals	50.02	76.89	126.91
---------------------	--------------	--------------	---------------

Leg 1 - 2 Totals	108.46	127.89	236.35
-------------------------	---------------	---------------	---------------

Saturday Stages, Competitor Edition Area Map: Saturday Stages


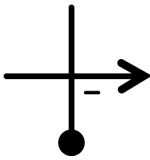
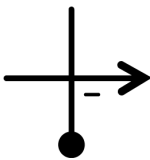
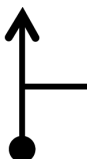
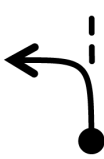
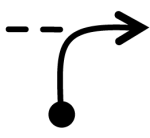
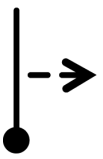



2026 Sno*Drift Rally, Saturday

Transit to Sage Creek ATC

Distance: 6.69 miles

Transit Time: 14 minutes

INST	MILEAGE	INTERVAL	TULIP	COMMENT	DECR
1	0.00	0.00		MTC OUT	6.69
		25		45.00413 -84.14629 10003	
2	0.01	0.01		M-32 East	6.68
		30		45.00423 -84.14633 10001	
3	0.13	0.12		Co Rd 487 South	6.56
		45		45.00424 -84.14365 4580	
4	0.91	0.78		Co Rd 489	5.78
		55		44.99292 -84.14295	
5	2.40	1.49		Morningstar Lake Rd	4.29
		55			
6	3.29	0.89		McMurphy Rd	3.40
		55			
7	5.69	2.40		Avery Lake Rd	1.00
		55		44.93720 -84.13093 4530	
8	6.69	1.00		ATC	0.00
		55		44.93298 -84.14964	
		0.00			

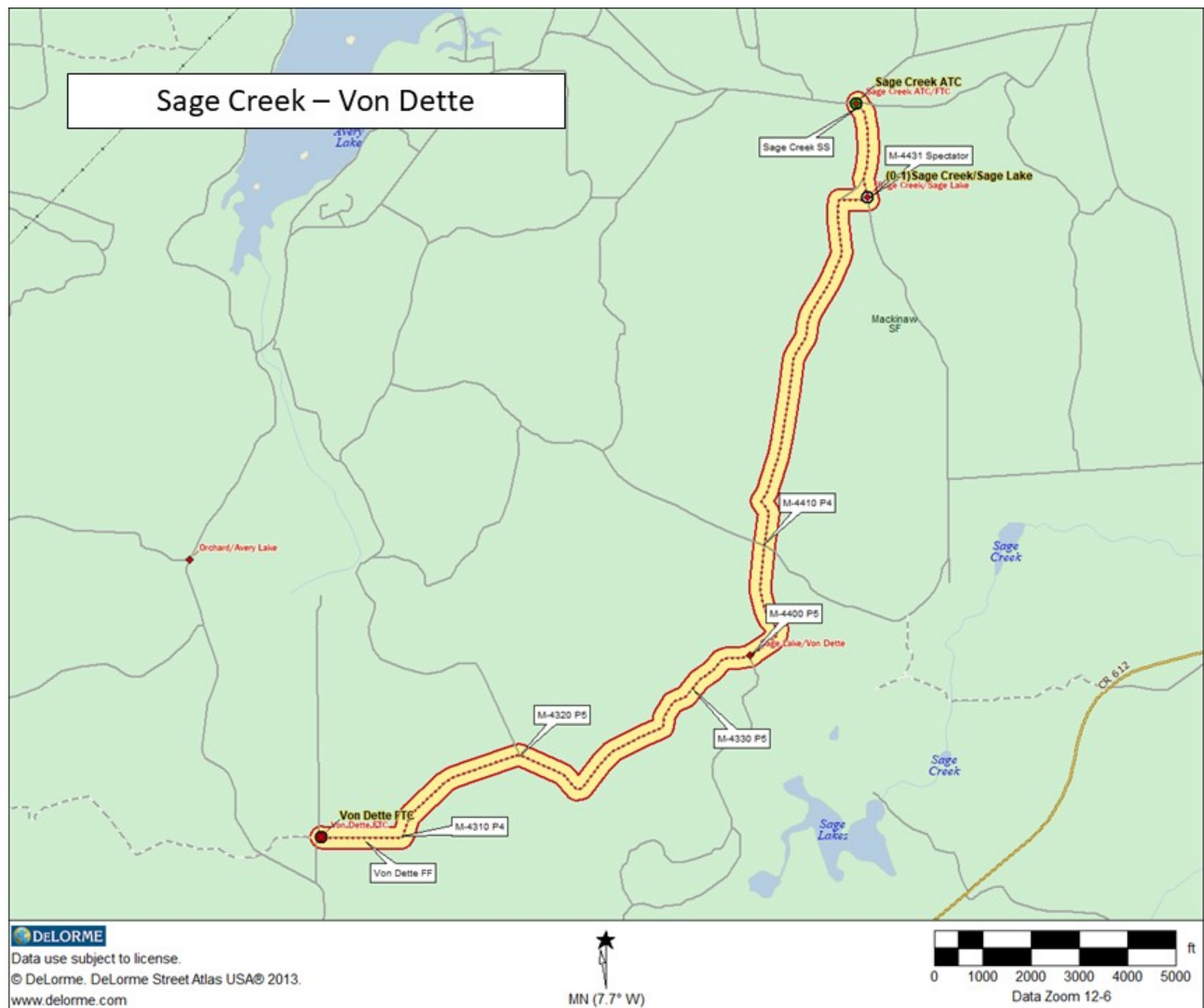
2026 Sno*Drift Rally, Saturday

SS 9 Sage Creek - Von Dette

Distance: 4.42 miles

Lateness Time: 7 minutes

FCO: 11:17


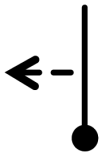


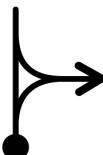






2026 Sno*Drift Rally, Saturday

SS 9 Sage Creek - Von Dette

Distance: 4.42 miles

Lateness Time: 7 minutes

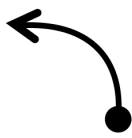
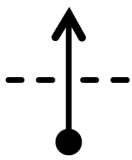







INST	MILEAGE	INTERVAL	TULIP	COMMENT	DECR
		0.00		ATC	
				44.93298 -84.14964	
1		0.01		Sage Creek Rd	
				44.93275 -84.14997	
2	0.00	0.02		SS Zero Odo	4.42
				44.93253 -84.14981	
3	0.33	0.33			4.09
				44.92850 -84.14926	
4	0.42	0.09		Spectators Medical & Radio 	4.00
				44.92719 -84.14902	
5	0.52	0.10			3.90
				44.92727 -84.15117	
6	1.10	0.58			3.32
7	1.33	0.23			3.09
		0.44			

2026 Sno*Drift Rally, Saturday

SS 9 Sage Creek - Von Dette

Distance: 4.42 miles

Lateness Time: 7 minutes


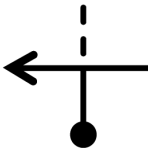

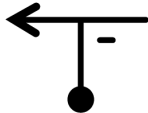

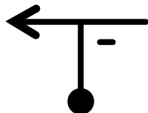
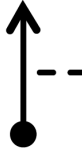
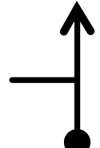


INST	MILEAGE	INTERVAL	TULIP	COMMENT	DECR
8	1.77	0.44			2.65
9	1.97	0.20		Avery Hills Rd	2.45
				44.90752	4410 -84.15730
10	2.47	0.50		Von Dette Rd	1.95
				44.90132	4400  -84.15841
11	3.35	0.88			1.07
12	3.65	0.30			0.77
				44.89567	4320 -84.17692
13	4.25	0.60			0.17
				44.89103	4310 -84.18623
14	4.42	0.17		FF	0.00
				44.89100	-84.18967
14 A	4.57	0.15		FTC Zero ODO	
				44.89100	-84.19275
		0.00			

2026 Sno*Drift Rally, Saturday

Transit to Blue Lake ATC

Distance: 7.68 miles

Transit Time: 17 minutes


INST	MILEAGE	INTERVAL	TULIP	COMMENT	DECR
1	0.00	0.00		FTC Zero ODO	7.68
		55		44.89100 -84.19275	
2	0.01	0.01		Quinnan Rd 	7.67
		55		44.89103 -84.19298	
3	0.19	0.18		Avery Lake Rd south 	7.49
		55		44.88844 -84.19312	
4	0.53	0.34		Co Rd 612 east Begin TWRT (rally traffic from R and L)	7.15
		55		44.88373 -84.19307	
5	1.20	0.67		Fishlab Rd End TWRT	6.48
		55		44.88374 -84.17947	
6	5.16	3.96		Co Rd 487	2.52
		55		44.90196 -84.11076	
7	5.79	0.63		Hunt Creek Rd	1.89
		45		44.90160 -84.09809	
8	5.85	0.06		Blue Lake Rd	1.83
		45		44.90105 -84.09866	
		1.83			

2026 Sno*Drift Rally, Saturday

Transit to Blue Lake ATC

Distance: 7.68 miles

Transit Time: 17 minutes

INST	MILEAGE	INTERVAL	TULIP	COMMENT	DECR
9	7.68	1.83		ATC	0.00
		0.00		44.88076 -84.08531	

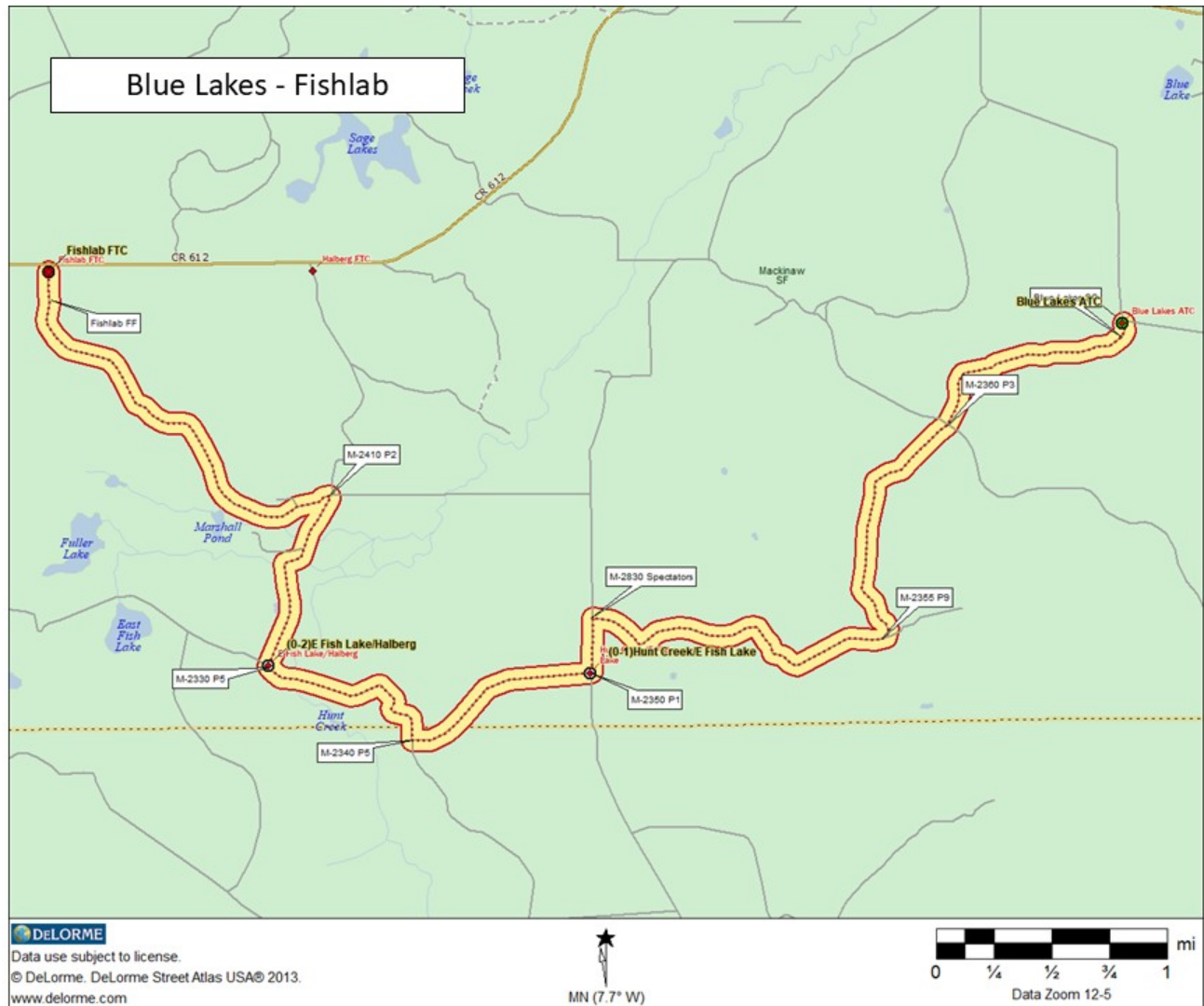
2026 Sno*Drift Rally, Saturday

SS 10 Blue Lake - Fishlab

Distance: 8.01 miles

Lateness Time: 13 minutes

FCO: 11:44


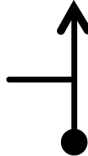




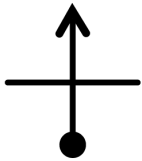



2026 Sno*Drift Rally, Saturday

SS 10 Blue Lake - Fishlab

Distance: 8.01 miles

Lateness Time: 13 minutes

INST	MILEAGE	INTERVAL	TULIP	COMMENT	DECR
		0.00		ATC 44.88076 -84.08531	
1		0.03		Greasy Creek Rd 44.88024 -84.08493	
2	0.00	0.01		SS Zero Odo 44.88017 -84.08494	8.01
3	0.39	0.39			7.62
4	0.55	0.16		Small yump	7.46
5	0.75	0.20		44.87713 -84.09843	7.26
6	1.02	0.27		Johnson's Pond Rd 44.87380 -84.10030	6.99
7	1.42	0.40		Over Crest	6.59
		0.47			

2026 Sno*Drift Rally, Saturday

SS 10 Blue Lake - Fishlab

Distance: 8.01 miles

Lateness Time: 13 minutes

INST	MILEAGE	INTERVAL	TULIP	COMMENT	DECR
8	1.89	0.47			6.12
9	2.05	0.16			5.96
10	2.15	0.10		2355	5.86
11	2.53	0.38		44.86061 -84.10572 2354	5.48
12	2.68	0.15		44.85899 -84.11296	5.33
13	2.73	0.05		2353	5.28
14	2.83	0.10		44.86105 -84.11727	5.18
15	3.35	0.52			4.66
		0.27			

2026 Sno*Drift Rally, Saturday

SS 10 Blue Lake - Fishlab

Distance: 8.01 miles

Lateness Time: 13 minutes

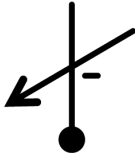



INST	MILEAGE	INTERVAL	TULIP	COMMENT	DECR
16	3.62	0.27		Hunt Creek Rd Spectators Medical & Radio <small>44.86169 -84.13167</small>	2830 4.39
17	3.86	0.24	! 	After Crest East Fish Lake Rd <small>44.85829 -84.13180</small>	2350 4.15
18	4.00	0.14		Yump	4.01
19	4.67	0.67		Mt Tom Rd <small>44.85410 -84.14755</small>	2340 3.34
20	4.76	0.09			3.25
21	4.85	0.09		Tightens	3.16
22	5.41	0.56		Culvert	2.60
23	5.53	0.12		Halberg Rd <small>44.85872 -84.16012</small>	2330 2.48
		0.82			

2026 Sno*Drift Rally, Saturday

SS 10 Blue Lake - Fishlab

Distance: 8.01 miles

Lateness Time: 13 minutes


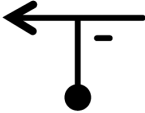

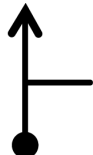
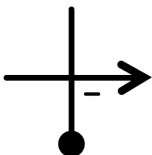
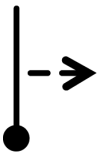

INST	MILEAGE	INTERVAL	TULIP	COMMENT	DECR
24	6.35	0.82		Fishlab 44.86936 -84.15452	2410  1.66
25	8.01	1.66		FF 44.87989 -84.17939	0.00
26	8.25	0.24		FTC Zero ODO 44.88328 -84.17950	
		0.00			

2026 Sno*Drift Rally, Saturday

Transit to Agrens ATC

Distance: 9.54 miles

Transit Time: 20 minutes

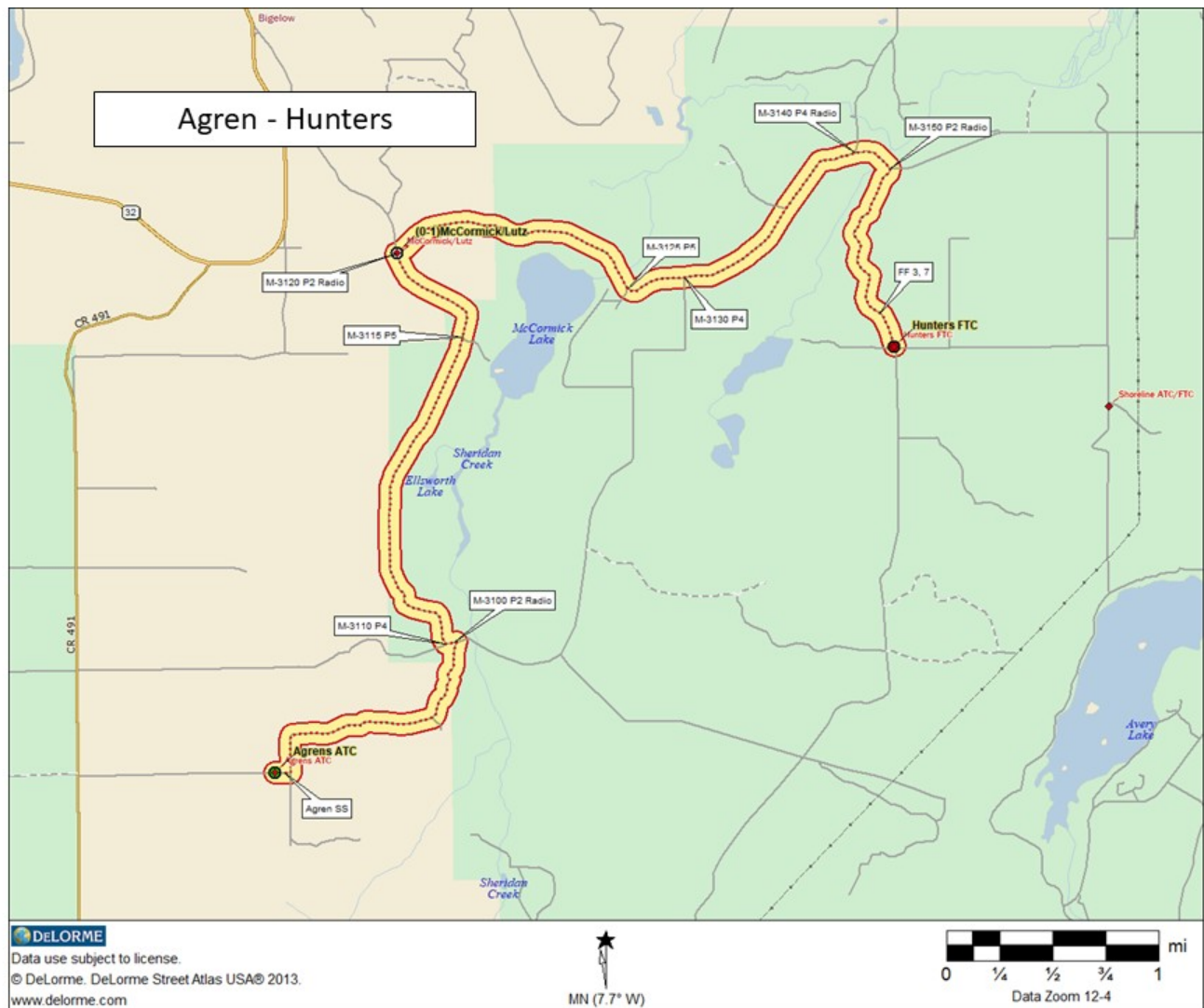
INST	MILEAGE	INTERVAL	TULIP	COMMENT	DECR
1	0.00	0.00		FTC Zero ODO	9.54
		45		44.88328 -84.17950 2040	
2	0.03	0.03		Co Rd 612 Begin TWRT	9.51
		55		44.88374 -84.17947 2035	
3	0.70	0.67		Avery Lake Rd End TWRT	8.84
		55		44.88373 -84.19307 2000	
4	3.62	2.92		Co Rd 489/Townline Rd	5.92
		55		44.88412 -84.25214 1500	
5	5.63	2.01		Co Rd 491 north	3.91
		55		44.88400 -84.29283 3010	
6	8.63	3.00		Agren Rd	0.91
		25		44.92736 -84.29276	
7	9.54	0.91		ATC	0.00
		25		44.92759 -84.27390	
		0.00			

2026 Sno*Drift Rally, Saturday

SS 11 Agrens - Hunter
Distance: 7.24 miles

Lateness Time: 12 minutes



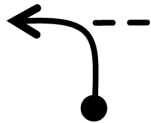
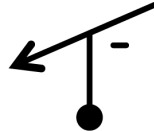

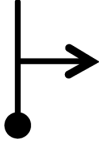

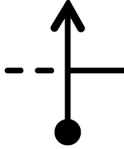
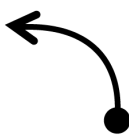
FCO: 12:20



2026 Sno*Drift Rally, Saturday

SS 11 Agrens - Hunter
Distance: 7.24 miles

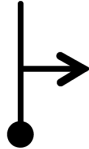




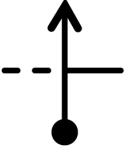
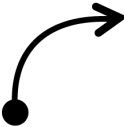




Lateness Time: 12 minutes

INST	MILEAGE	INTERVAL	TULIP	COMMENT	DECR
		0.00		ATC 44.92759 -84.27390	
1	0.00	0.03		Start Zero Odo 44.92759 -84.27334	7.24
2	0.89	0.89		Becomes Twisty Downhill	6.35
3	1.30	0.41		Scenic Rte 3 44.93644 -84.25633	5.94
				3100 	
4	1.34	0.04		McCormick Lake Rd 44.93628 -84.25734	5.90
				3110	
5	2.80	1.46		Yump	4.44
				3115	
6	3.01	0.21		McCormick Lake Access 44.95712 -84.25580	4.23
7	3.10	0.09		Over crest Narrows! Drop off on outside!	4.14
		0.48	!		

2026 Sno*Drift Rally, Saturday

SS 11 Agrens - Hunter
Distance: 7.24 miles



Lateness Time: 12 minutes

INST	MILEAGE	INTERVAL	TULIP	COMMENT	DECR
8	3.58	0.48		Lutz Rd <small>44.96295</small> <small>3120</small>  <small>-84.26214</small>	3.66
9	4.22	0.64		Telephone Pole on R at "7149"	3.02
10	4.23	0.01 !		Over crest!	3.01
11	4.87	0.64		After crest <small>44.96053</small> <small>3125</small> <small>-84.23995</small>	2.37
12	5.17	0.30		Scenic Rte 3 <small>44.96126</small> <small>3130</small> <small>-84.23454</small>	2.07
13	6.03	0.86		After crest	1.21
14	6.23	0.20		<small>44.96978</small> <small>3140</small>  <small>-84.21804</small>	1.01
15	6.43	0.20 !		Narrows! <small>44.96865</small> <small>3150</small>  <small>-84.21464</small>	0.81
		0.81			

2026 Sno*Drift Rally, Saturday

SS 11 Agrens - Hunter
Distance: 7.24 miles

Lateness Time: 12 minutes


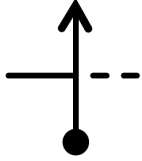
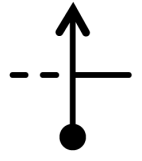
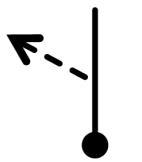

INST	MILEAGE	INTERVAL	TULIP	COMMENT	DECR
16	7.24	0.81		FF <small>44.95882 -84.21565</small>	0.00
17	7.41	0.17		FTC Zero ODO <small>44.95657 -84.21431</small>	
		0.00			

2026 Sno*Drift Rally, Saturday

Transit to Orchard ATC

Distance: 3.68 miles

Transit Time: 10 minutes

INST	MILEAGE	INTERVAL	TULIP	COMMENT	DECR
1	0.00	0.00		FTC Zero ODO	3.68
		25		44.95657 -84.21431 4120	
2	0.02	0.02		STOP Onto Co Rd 489	3.66
		55		44.95643 -84.21407 4110	
3	2.21	2.19		Sheridan Valley Rd	1.47
		55		44.92864 -84.22317 4100	
4	3.63	1.42		Orchard Rd	0.05
		55		44.91075 -84.23399 4100	
5	3.68	0.05		ATC	0.00
		55		44.91020 -84.23339 4100	
		0.00			

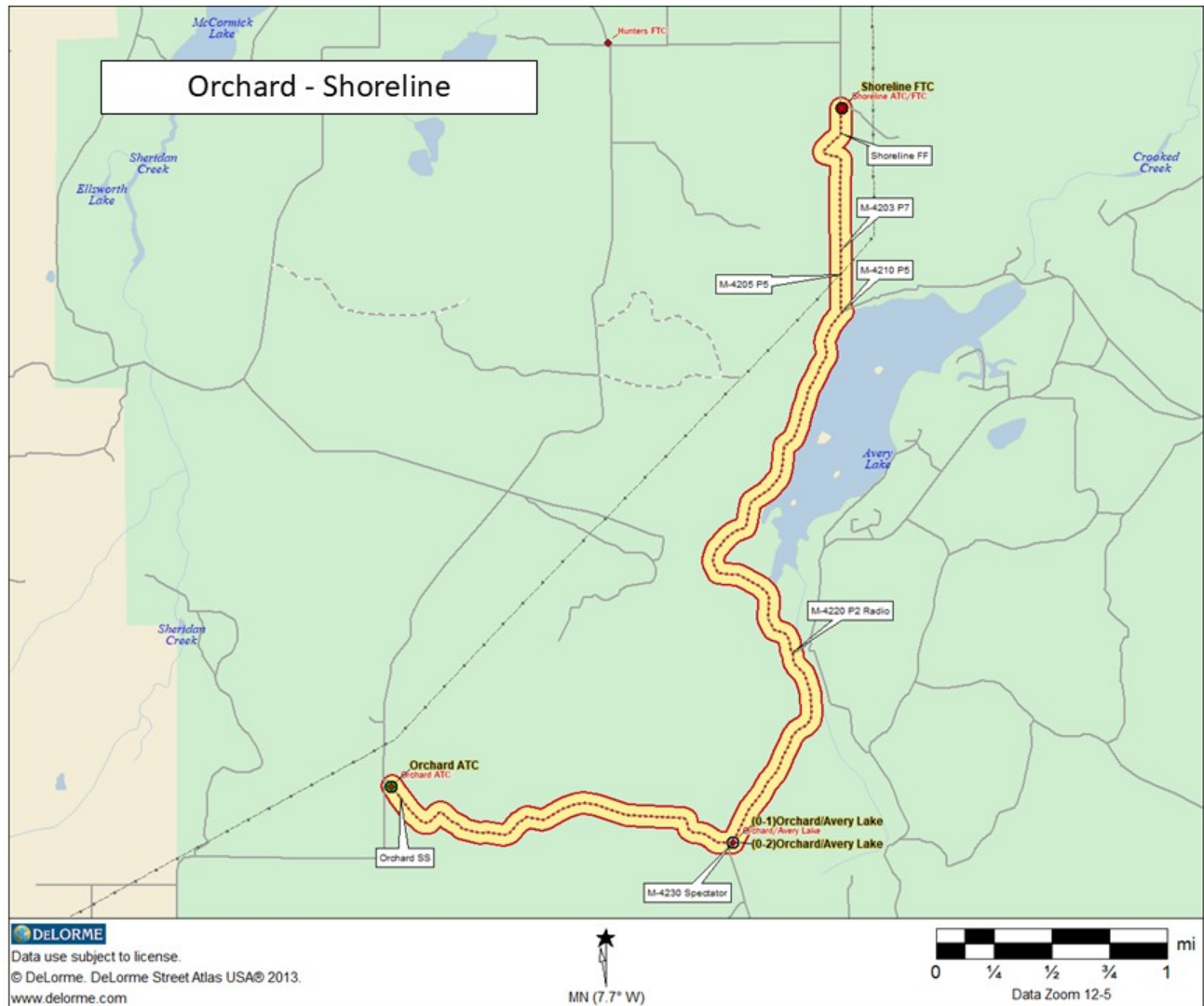
2026 Sno*Drift Rally, Saturday

SS 12 Orchard - Shoreline

Distance: 5.34 miles

Lateness Time: 9 minutes

FCO: 12:45



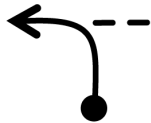







2026 Sno*Drift Rally, Saturday

SS 12 Orchard - Shoreline

Distance: 5.34 miles

Lateness Time: 9 minutes









INST	MILEAGE	INTERVAL	TULIP	COMMENT	DECR
		0.00		ATC 44.91020 -84.23339	
1	0.00	0.07		SS Zero Odo 44.90939 -84.23239	5.34
2	0.16	0.16			5.18
3	0.55	0.39		Uphill Tightens Tree on inside	4.79
4	1.38	0.83			3.96
5	1.65	0.27		Avery Lake Road Spectators Medical & Radio 44.90674 -84.20331	3.69
6	2.18	0.53		Over crest	3.16
7	2.59	0.41		Onto Shoreline Dr 44.91848 -84.19798	2.75
		0.31			

2026 Sno*Drift Rally, Saturday

SS 12 Orchard - Shoreline

Distance: 5.34 miles

Lateness Time: 9 minutes








INST	MILEAGE	INTERVAL	TULIP	COMMENT	DECR
8	2.90	0.31			2.44
9	3.04	0.14		Off camber Narrows	2.30
10	3.27	0.23		Over crest Downhill Narrow	2.07
11	4.47	1.20		Uphill Rough	0.87
				4210 44.93980 -84.19366	
12	4.63	0.16		Power lines	0.71
				4205 44.94210 -84.19374	
13	4.77	0.14			0.57
				4203 44.94400 -84.19374	
14	4.92	0.15		Yump	0.42
15	4.96	0.04		Yump	0.38
		0.06			

2026 Sno*Drift Rally, Saturday

SS 12 Orchard - Shoreline

Distance: 5.34 miles


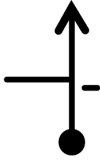
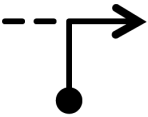

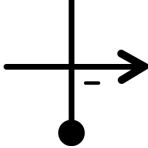
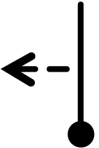
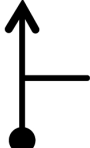

Lateness Time: 9 minutes

INST	MILEAGE	INTERVAL	TULIP	COMMENT	DECR
16	5.02	0.06			0.32
				44.94831 -84.19374	
17	5.07	0.05		Yump	0.27
				44.94822 -84.19372	
18	5.11	0.04		Yump End VC	0.23
				44.94878 -84.19372	
19	5.14	0.03	 !!	After crest Steep downhill	0.20
20	5.20	0.06			0.14
21	5.34	0.14		FF	0.00
				44.95089 -84.19378	
22	5.46	0.12		FTC Zero ODO	
				44.95250 -84.19368	
		0.00			

2026 Sno*Drift Rally, Saturday




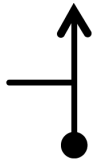
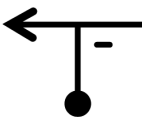
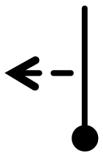
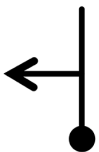

Transit to Atlanta High School RGC In
Distance: 4.70 miles

Transit Time: 14 minutes

INST	MILEAGE	INTERVAL	TULIP	COMMENT	DECR
1	0.00	0.00		FTC Zero ODO	4.70
		55		44.95250 -84.19368	
2	0.26	0.26		Co Rd 489	4.44
		55		44.95665 -84.19375	
3	1.26	1.00		Fritz Rd to left	3.44
		55		44.97117 -84.19375	
4	3.55	2.29		to follow 489	1.15
		55			4180
5	4.55	1.00		Lake 15	0.15
		45		44.99294 -84.15318	
6	4.63	0.08		Bus garage entrance	0.07
		15		44.99294 -84.15162	
7	4.66	0.03		Do not block access to Service Area D	0.04
		15			
8	4.70	0.04		RGC/MTC In Zero Odo	0.00
		15		44.99381 -84.15147	
		0.00			

2026 Sno*Drift Rally, Saturday




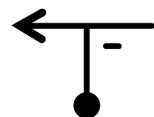
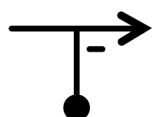

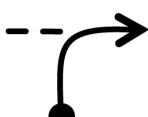
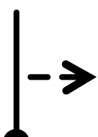
Tech Zone. Regrouping and Service
 Distance: 0.43 miles

INST	MILEAGE	INTERVAL	TULIP	COMMENT	DECR
1	0.00	0.00		RGC/MTC In Zero Odo	0.43
		15		44.99381 -84.15147	
2	0.02	0.02		U-turn at back of lot. Line up as directed.	0.41
		15			
3	0.07	0.05		RGC Out/Service In	0.36
		15		44.99342 -84.15167	
4	0.08	0.01		straight unless you are servicing in Lot D, then Left	0.34
		15			
5	0.10	0.01		Co Rd 489 East	0.33
		45		44.99294 -84.15162	
6	0.27	0.17		High School East Entrance	0.16
		15			
7	0.33	0.06		Straight ahead for Service Areas A, B and C Left to exit service	0.09
		15			
8	0.43	0.09		ATC Service Out Zero Odo	0.00
		15		44.99367 -84.15014	
		0.00			

2026 Sno*Drift Rally, Saturday

Transit to Sage Creek ATC
 Distance: 6.18 miles

Transit Time: 18 minutes


INST	MILEAGE	INTERVAL	TULIP	COMMENT	DECR
1	0.00	0.00		ATC Service Out Zero Odo	6.18
		15		44.99367 -84.15014	
2	0.01	0.01		Begin Refueling Zone	6.17
		15			
3	0.05	0.04		End Refueling Zone	6.13
		15			
4	0.06	0.01		Co Rd 489 East	6.12
		45		10020 44.99295 -84.15024	
5	0.40	0.34		Co Rd 487	5.78
		55		4580 44.99292 -84.14295	
6	1.89	1.49		Morningstar Lake Rd	4.29
		55			
7	2.78	0.89		McMurphy Rd	3.40
		55			
8	5.18	2.40		Avery Lake Rd	1.00
		55		4530 44.93720 -84.13093	
		1.00			

2026 Sno*Drift Rally, Saturday

Transit to Sage Creek ATC

Distance: 6.18 miles

Transit Time: 18 minutes


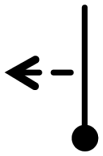


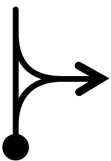



INST	MILEAGE	INTERVAL	TULIP	COMMENT	DECR
9	6.18	1.00		ATC	0.00
		0.00		44.93298 -84.14964	

2026 Sno*Drift Rally, Saturday

SS 13 Sage Creek - Von Dette

Distance: 4.42 miles

Lateness Time: 7 minutes

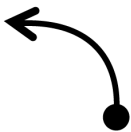
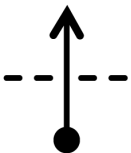







INST	MILEAGE	INTERVAL	TULIP	COMMENT	DECR
		0.00		ATC	
				44.93298 -84.14964	
1		0.01		Sage Creek Rd	
				44.93275 -84.14997	
2	0.00	0.02		SS Zero Odo	4.42
				44.93253 -84.14981	
3	0.33	0.33			4.09
				44.92850 -84.14926	
4	0.42	0.09		Spectators Medical & Radio	4.00
				44.92719 -84.14902	
5	0.52	0.10			3.90
				44.92727 -84.15117	
6	1.10	0.58			3.32
7	1.33	0.23			3.09
		0.44			

2026 Sno*Drift Rally, Saturday

SS 13 Sage Creek - Von Dette

Distance: 4.42 miles

Lateness Time: 7 minutes


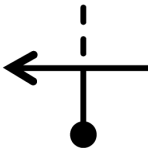

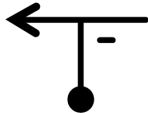

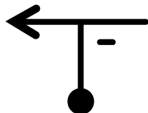
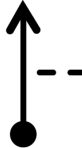
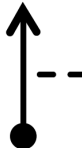


INST	MILEAGE	INTERVAL	TULIP	COMMENT	DECR
8	1.77	0.44			2.65
9	1.97	0.20		Avery Hills Rd	2.45
				44.90752	4410 -84.15730
10	2.47	0.50		Von Dette Rd	1.95
				44.90132	4400  -84.15841
11	3.35	0.88			1.07
12	3.65	0.30			0.77
				44.89567	4320 -84.17692
13	4.25	0.60			0.17
				44.89103	4310 -84.18623
14	4.42	0.17		FF	0.00
				44.89100	-84.18967
14 A	4.57	0.15		FTC Zero ODO	
				44.89100	-84.19275
		0.00			

2026 Sno*Drift Rally, Saturday

Transit to Blue Lake ATC

Distance: 7.68 miles

Transit Time: 17 minutes



INST	MILEAGE	INTERVAL	TULIP	COMMENT	DECR
1	0.00	0.00		FTC Zero ODO	7.68
		55		44.89100 -84.19275	
2	0.01	0.01		Quinnan Rd 	7.67
		55		44.89103 -84.19298	
3	0.19	0.18		Avery Lake Rd south 	7.49
		55		44.88844 -84.19312	
4	0.53	0.34		Co Rd 612 east Begin TWRT (rally traffic from R and L)	7.15
		55		44.88373 -84.19307	
5	1.20	0.67		Fishlab Rd	6.48
		55		44.88374 -84.17947	
-	2.33	1.13		Halberg Rd End TWRT (Exit from SS2)	5.35
		55		44.88387 -84.15644	
6	5.16	2.83		Co Rd 487	2.52
		55		44.90196 -84.11076	
7	5.79	0.63		Hunt Creek Rd	1.89
		45		44.90160 -84.09809	
		0.06			

2026 Sno*Drift Rally, Saturday

Transit to Blue Lake ATC

Distance: 7.68 miles

Transit Time: 17 minutes

INST	MILEAGE	INTERVAL	TULIP	COMMENT	DECR
8	5.85	0.06		Blue Lake Rd	1.83
		0.00			
9	7.68	1.83		ATC	0.00
		0.00			

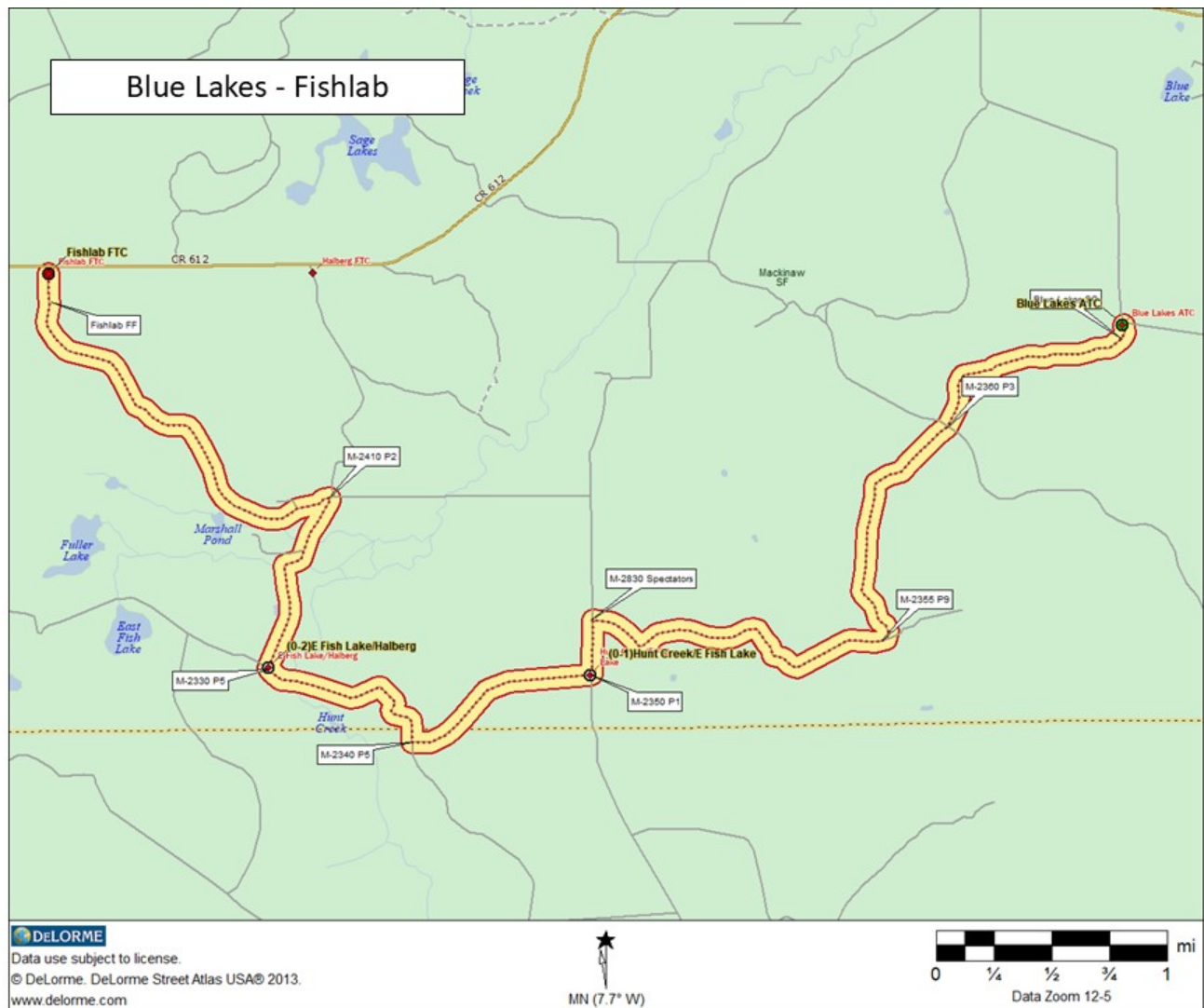
2026 Sno*Drift Rally, Saturday

SS 14 Blue Lake - Fishlab

Distance: 8.01 miles

Lateness Time: 13 minutes

FCO: 14:41


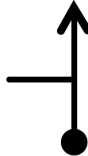




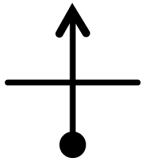



2026 Sno*Drift Rally, Saturday

SS 14 Blue Lake - Fishlab

Distance: 8.01 miles

Lateness Time: 13 minutes

INST	MILEAGE	INTERVAL	TULIP	COMMENT	DECR
		0.00		ATC 44.88076 -84.08531	
1		0.03		Greasy Creek Rd 44.88024 -84.08493	2370
2	0.00	0.01		SS Zero Odo 44.88017 -84.08494	8.01
3	0.39	0.39			7.62
4	0.55	0.16		Small yump	7.46
5	0.75	0.20		44.87713 -84.09843	7.26
6	1.02	0.27		Johnson's Pond Rd 44.87380 -84.10030	2365 2360
7	1.42	0.40		Over Crest	6.59
		0.47			

2026 Sno*Drift Rally, Saturday

SS 14 Blue Lake - Fishlab

Distance: 8.01 miles

Lateness Time: 13 minutes

INST	MILEAGE	INTERVAL	TULIP	COMMENT	DECR
8	1.89	0.47			6.12
9	2.05	0.16			5.96
10	2.15	0.10		2355	5.86
				44.86061 -84.10572	
11	2.53	0.38		2354	5.48
				44.85899 -84.11296	
12	2.68	0.15		Uphill	5.33
13	2.73	0.05		2353	5.28
			!	44.86105 -84.11727	
14	2.83	0.10			5.18
15	3.35	0.52			4.66
		0.27			

2026 Sno*Drift Rally, Saturday

SS 14 Blue Lake - Fishlab

Distance: 8.01 miles

Lateness Time: 13 minutes

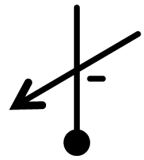



INST	MILEAGE	INTERVAL	TULIP	COMMENT	DECR
16	3.62	0.27		Hunt Creek Rd Spectators Medical & Radio <small>44.86169 -84.13167</small>	2830 4.39
17	3.86	0.24	! 	After Crest East Fish Lake Rd <small>44.85829 -84.13180</small>	2350 4.15
18	4.00	0.14		Yump	4.01
19	4.67	0.67		Mt Tom Rd <small>44.85410 -84.14755</small>	2340 3.34
20	4.76	0.09			3.25
21	4.85	0.09		Tightens	3.16
22	5.41	0.56		Culvert	2.60
23	5.53	0.12		Halberg Rd <small>44.85872 -84.16012</small>	2330 2.48
		0.82			

2026 Sno*Drift Rally, Saturday

SS 14 Blue Lake - Fishlab

Distance: 8.01 miles

Lateness Time: 13 minutes


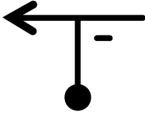

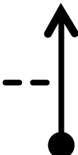
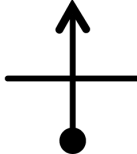
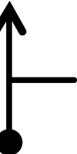
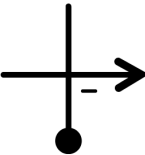
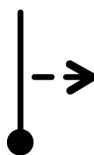
INST	MILEAGE	INTERVAL	TULIP	COMMENT	DECR
24	6.35	0.82		Fishlab 44.86936 -84.15452	2410  1.66
25	8.01	1.66		FF 44.87989 -84.17939	0.00
26	8.25	0.24		FTC Zero ODO 44.88328 -84.17950	
		0.00			

2026 Sno*Drift Rally, Saturday

Transit to Agrens ATC

Distance: 9.54 miles


Transit Time: 20 minutes

INST	MILEAGE	INTERVAL	TULIP	COMMENT	DECR
1	0.00	0.00		FTC Zero ODO	9.54
		45		44.88328 -84.17950 2040	
2	0.03	0.03		Co Rd 612	9.51
		55		44.88374 -84.17947 2035	
3	0.70	0.67		Avery Lake Rd End TWRT	8.84
		55		44.88373 -84.19307 2030	
-	0.74	0.04		Soden Rd	8.80
		55		44.88373 -84.19377 2010	
-	2.71	1.97		Ann Arbor Rd	6.83
		55		44.88399 -84.23375 2000	
4	3.62	0.91		Co Rd 489/Townline Rd	5.92
		55		44.88412 -84.25214 1500	
5	5.63	2.01		Co Rd 491 north	3.91
		55		44.88400 -84.29283 3010	
6	8.63	3.00		Agren Rd	0.91
		25		44.92736 -84.29276	
		0.91			

2026 Sno*Drift Rally, Saturday

Transit to Agrens ATC
 Distance: 9.54 miles

Transit Time: 20 minutes

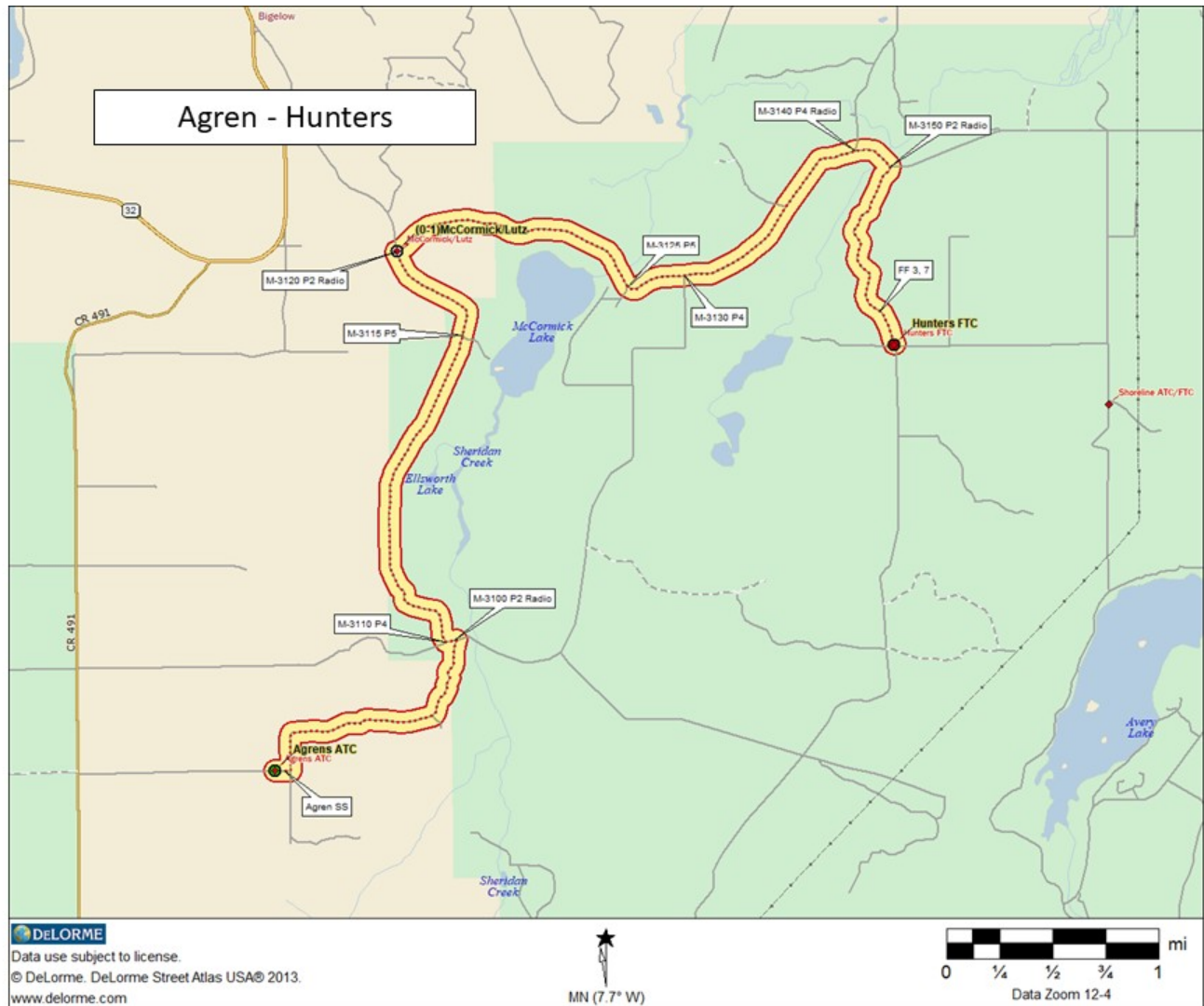
INST	MILEAGE	INTERVAL	TULIP	COMMENT	DECR
7	9.54	0.91		ATC	0.00
		0.00		44.92759 -84.27390	

2026 Sno*Drift Rally, Saturday

SS 15 Agrens - Hunter
Distance: 7.24 miles

Lateness Time: 12 minutes



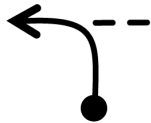
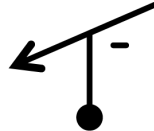

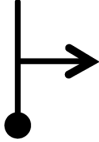

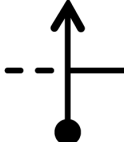
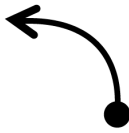
FCO: 15:17



2026 Sno*Drift Rally, Saturday

SS 15 Agrens - Hunter
Distance: 7.24 miles

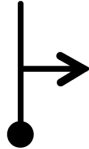




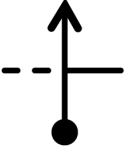
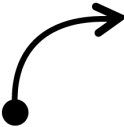




Lateness Time: 12 minutes

INST	MILEAGE	INTERVAL	TULIP	COMMENT	DECR
		0.00		ATC <small>44.92759 -84.27390</small>	
1	0.00	0.03		Start Zero Odo <small>44.92759 -84.27334</small>	7.24
2	0.89	0.89		Becomes Twisty Downhill	6.35
3	1.30	0.41		Scenic Rte 3 <small>44.93644 -84.25633</small>	5.94
				<small>3100</small> 	
4	1.34	0.04		McCormick Lake Rd <small>44.93628 -84.25734</small>	5.90
				<small>3110</small>	
5	2.80	1.46		Yump	4.44
6	3.01	0.21		McCormick Lake Access <small>44.95712 -84.25580</small>	4.23
				<small>3115</small>	
7	3.10	0.09		Over crest Narrows! Drop off on outside!	4.14
		0.48	!		

2026 Sno*Drift Rally, Saturday

SS 15 Agrens - Hunter
Distance: 7.24 miles

Lateness Time: 12 minutes



INST	MILEAGE	INTERVAL	TULIP	COMMENT	DECR
8	3.58	0.48		Lutz Rd 44.96295 -84.26214	3120  3.66
9	4.22	0.64		Telephone Pole on R at "7149"	3.02
10	4.23	0.01 !		Over crest!	3.01
11	4.87	0.64		After crest 44.96053 -84.23995	3125 2.37
12	5.17	0.30		Scenic Rte 3 44.96126 -84.23454	3130 2.07
13	6.03	0.86		After crest	1.21
14	6.23	0.20		44.96978 -84.21804	3140  1.01
15	6.43	0.20 !		Narrows! 44.96865 -84.21464	3150  0.81
		0.81			

2026 Sno*Drift Rally, Saturday

SS 15 Agrens - Hunter

Distance: 7.24 miles


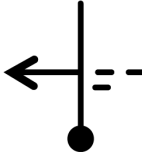
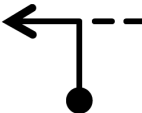
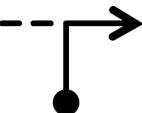

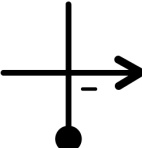
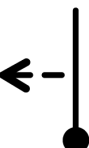

Lateness Time: 12 minutes

INST	MILEAGE	INTERVAL	TULIP	COMMENT	DECR
16	7.24	0.81		FF 44.95882 -84.21565	0.00
17	7.41	0.17		FTC Zero ODO 44.95657 -84.21431	
		0.00			

2026 Sno*Drift Rally, Saturday

Transit to Atlanta High School RGC In
Distance: 5.45 miles


Transit Time: 12 minutes

INST	MILEAGE	INTERVAL	TULIP	COMMENT	DECR
1	0.00	0.00		FTC Zero ODO	5.45
		25		44.95657 -84.21431 4120	
2	0.02	0.02		Co Rd 489	5.43
		55		44.95643 -84.21407 4130	
3	1.01	0.99		Shoreline to right	4.44
		55		44.95665 -84.19375 4150	
4	2.01	1.00		Fritz Rd to left	3.44
		55		44.97117 -84.19375	
5	4.30	2.29		to follow 489	1.15
		55		4180	
6	5.30	1.00		Lake 15	0.15
		45		44.99294 -84.15318 10030	
7	5.38	0.08		Nationals - Turn Left Regionals - go to Page 52 Instruction 6	0.07
		15		44.99294 -84.15162	
8	5.41	0.03		Do not block access to Service Area D	0.04
		15			
		0.04			

2026 Sno*Drift Rally, Saturday




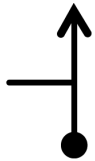
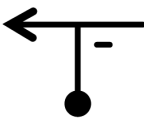
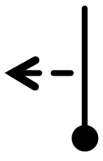


Transit to Atlanta High School RGC In
 Distance: 5.45 miles

Transit Time: 12 minutes

INST	MILEAGE	INTERVAL	TULIP	COMMENT	DECR
9	5.45	0.04		RGC/MTC In Zero Odo	0.00
		0.00		44.99381 -84.15147	

2026 Sno*Drift Rally, Saturday

Tech Zone. Regrouping and Service
Distance: 0.43 miles




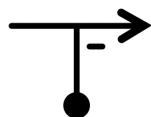
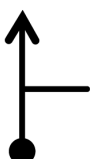
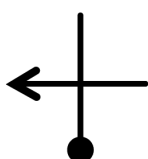


INST	MILEAGE	INTERVAL	TULIP	COMMENT	DECR
1	0.00	0.00		RGC/MTC In Zero Odo	0.43
		15		44.99381 -84.15147	
2	0.02	0.02		U-turn at back of lot. Line up as directed.	0.41
		15			
3	0.07	0.05		RGC Out/Service In	0.36
		15		44.99342 -84.15167	
4	0.08	0.01		straight unless you are servicing in Lot D, then Left	0.34
		15			
5	0.10	0.01		Co Rd 489 East	0.33
		45		44.99294 -84.15162	
6	0.27	0.17		High School East Entrance	0.16
		15			
7	0.33	0.06		Straight ahead for Service Areas A, B and C Left to exit service	0.09
		15			
8	0.43	0.09		ATC Service Out Zero Odo	0.00
		15		44.99367 -84.15014	
		0.00			

2026 Sno*Drift Rally, Saturday

Transit to Orchard ATC

Distance: 9.13 miles

Transit Time: 21 minutes

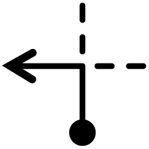
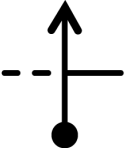
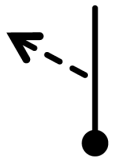

INST	MILEAGE	INTERVAL	TULIP	COMMENT	DECR
1	0.00	0.00		ATC Service Out Zero Odo	9.13
		15		44.99367 -84.15014	
2	0.01	0.01		Begin Refueling Zone	9.12
		15			
3	0.05	0.04		End Refueling Zone	9.08
		15			
4	0.06	0.01		Co Rd 489 West	9.07
		45		10020 44.99295 -84.15024	
5	0.11	0.05		Atlanta High School Bus Garage Entrance	9.02
		45			
6	0.19	0.08		to follow Co Rd 489	8.94
		55		4180 44.99294 -84.15318	
7	3.48	3.29		Fritz Rd Ahead	5.65
		55		4150 44.97117 -84.19375	
8	4.48	1.00		Yield Shoreline Rd ahead	4.65
		55		4130 44.95665 -84.19375	
		0.99			

2026 Sno*Drift Rally, Saturday

Transit to Orchard ATC

Distance: 9.13 miles

Transit Time: 21 minutes

INST	MILEAGE	INTERVAL	TULIP	COMMENT	DECR
9	5.47	0.99		Hunters to right	3.66
10	7.66	2.19		Sheridan Valley Rd	1.47
11	9.08	1.42		Orchard Rd	0.05
12	9.13	0.05		ATC	0.00
		0.00			

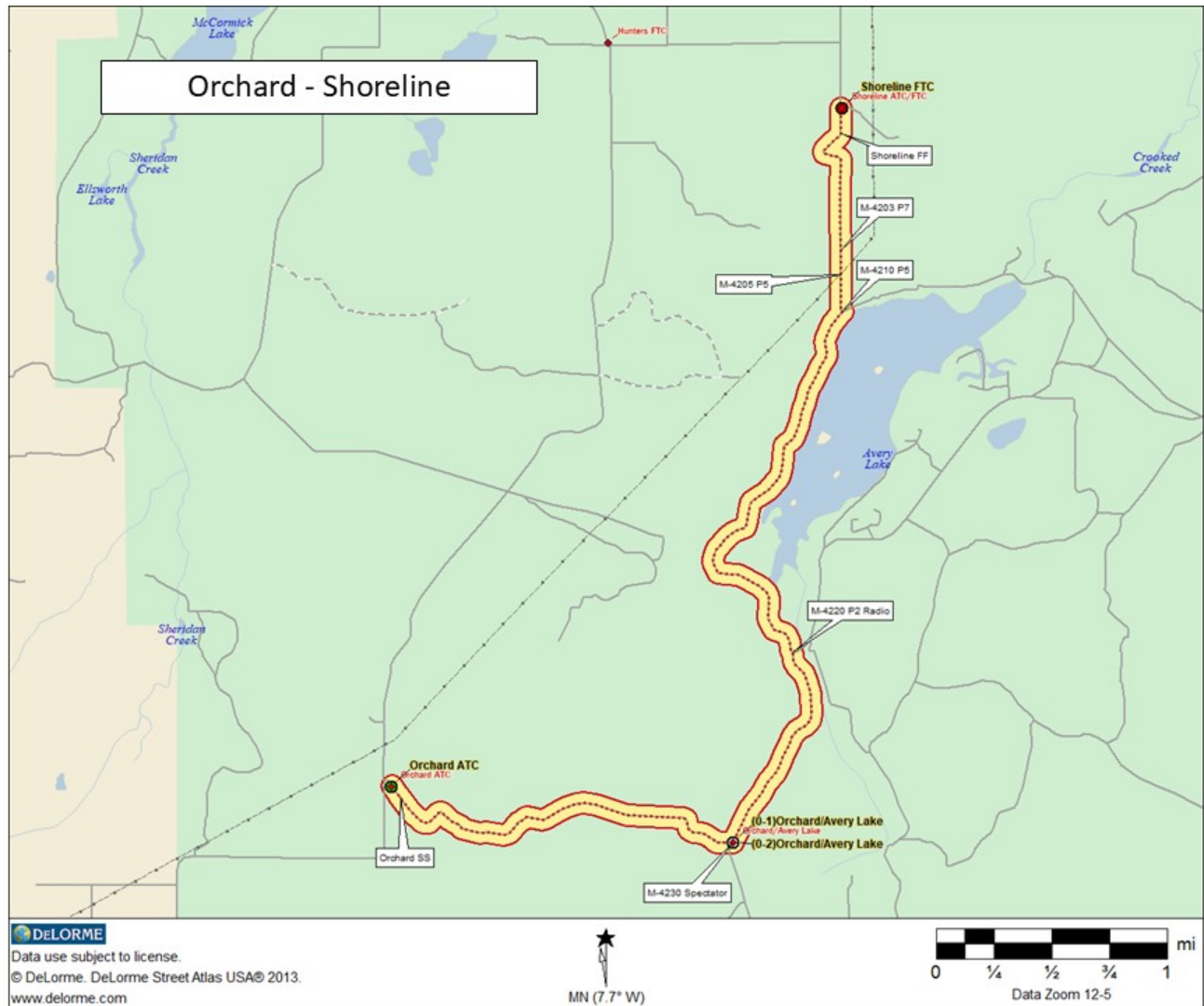
2026 Sno*Drift Rally, Saturday

SS 16 Orchard - Shoreline

Distance: 5.34 miles

Lateness Time: 9 minutes

FCO: 16:40



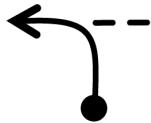







2026 Sno*Drift Rally, Saturday

SS 16 Orchard - Shoreline

Distance: 5.34 miles

Lateness Time: 9 minutes

INST	MILEAGE	INTERVAL	TULIP	COMMENT	DECR
		0.00		ATC 44.91020 -84.23339	
1	0.00	0.07		SS Zero Odo 44.90939 -84.23239	5.34
2	0.16	0.16			5.18
3	0.55	0.39		Uphill Tightens Tree on inside	4.79
4	1.38	0.83			3.96
5	1.65	0.27		Avery Lake Road Spectators Medical & Radio 44.90674 -84.20331	3.69
6	2.18	0.53		Over crest	3.16
7	2.59	0.41		Onto Shoreline Dr 44.91848 -84.19798	2.75
		0.31			

2026 Sno*Drift Rally, Saturday

SS 16 Orchard - Shoreline

Distance: 5.34 miles

Lateness Time: 9 minutes




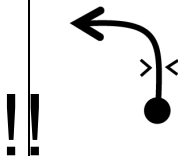



INST	MILEAGE	INTERVAL	TULIP	COMMENT	DECR
8	2.90	0.31			2.44
9	3.04	0.14		Off camber Narrows	2.30
10	3.27	0.23		Over crest Downhill Narrow	2.07
11	4.47	1.20		Uphill Rough	0.87
				4210 44.93980 -84.19366	
12	4.63	0.16		Power lines	0.71
				4205 44.94210 -84.19374	
13	4.77	0.14			0.57
				4203 44.94400 -84.19374	
14	4.92	0.15		Yump	0.42
15	4.96	0.04		Yump	0.38
		0.06			

2026 Sno*Drift Rally, Saturday

SS 16 Orchard - Shoreline

Distance: 5.34 miles

Lateness Time: 9 minutes


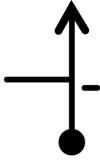
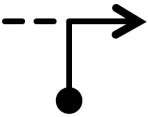

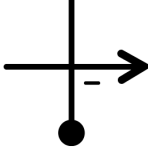
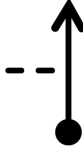
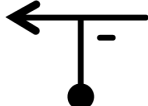
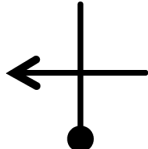
INST	MILEAGE	INTERVAL	TULIP	COMMENT	DECR
16	5.02	0.06			0.32
				44.94831 -84.19374	
17	5.07	0.05		Yump	0.27
				44.94822 -84.19372	
18	5.11	0.04		Yump End VC	0.23
				44.94878 -84.19372	
19	5.14	0.03		After crest Steep downhill	0.20
20	5.20	0.06			0.14
21	5.34	0.14		FF	0.00
				44.95089 -84.19378	
22	5.46	0.12		FTC Zero ODO	
				44.95250 -84.19368	
		0.00			

2026 Sno*Drift Rally, Saturday

Shoreline FTC to Briley Park MTC

Distance: 5.76 miles

Transit Time: 14 minutes


INST	MILEAGE	INTERVAL	TULIP	COMMENT	DECR
1	0.00	0.00		FTC Zero ODO	5.76
		55		44.95250 -84.19368 4130	
2	0.26	0.26		Co Rd 489	5.50
		55		44.95665 -84.19375 4150	
3	1.26	1.00		Fritz Rd to left	4.50
		55		44.97117 -84.19375	
4	3.55	2.29		to follow 489	2.21
		55		4180	
5	4.55	1.00		Lake 15	1.21
		45		44.99294 -84.15318	
6	4.63	0.08		Bus garage entrance	1.13
		45		4580	
7	5.05	0.42		Co Rd 487	0.71
		45		44.99292 -84.14295 10010	
8	5.75	0.70		Park St	0.01
		25		45.00323 -84.14367	
		0.01			

2026 Sno*Drift Rally, Saturday

Shoreline FTC to Briley Park MTC

Distance: 5.76 miles

Transit Time: 14 minutes

INST	MILEAGE	INTERVAL	TULIP	COMMENT	DECR
9	5.76	0.01		MTC In	0.00
		0.00		45.00328 -84.14514	